
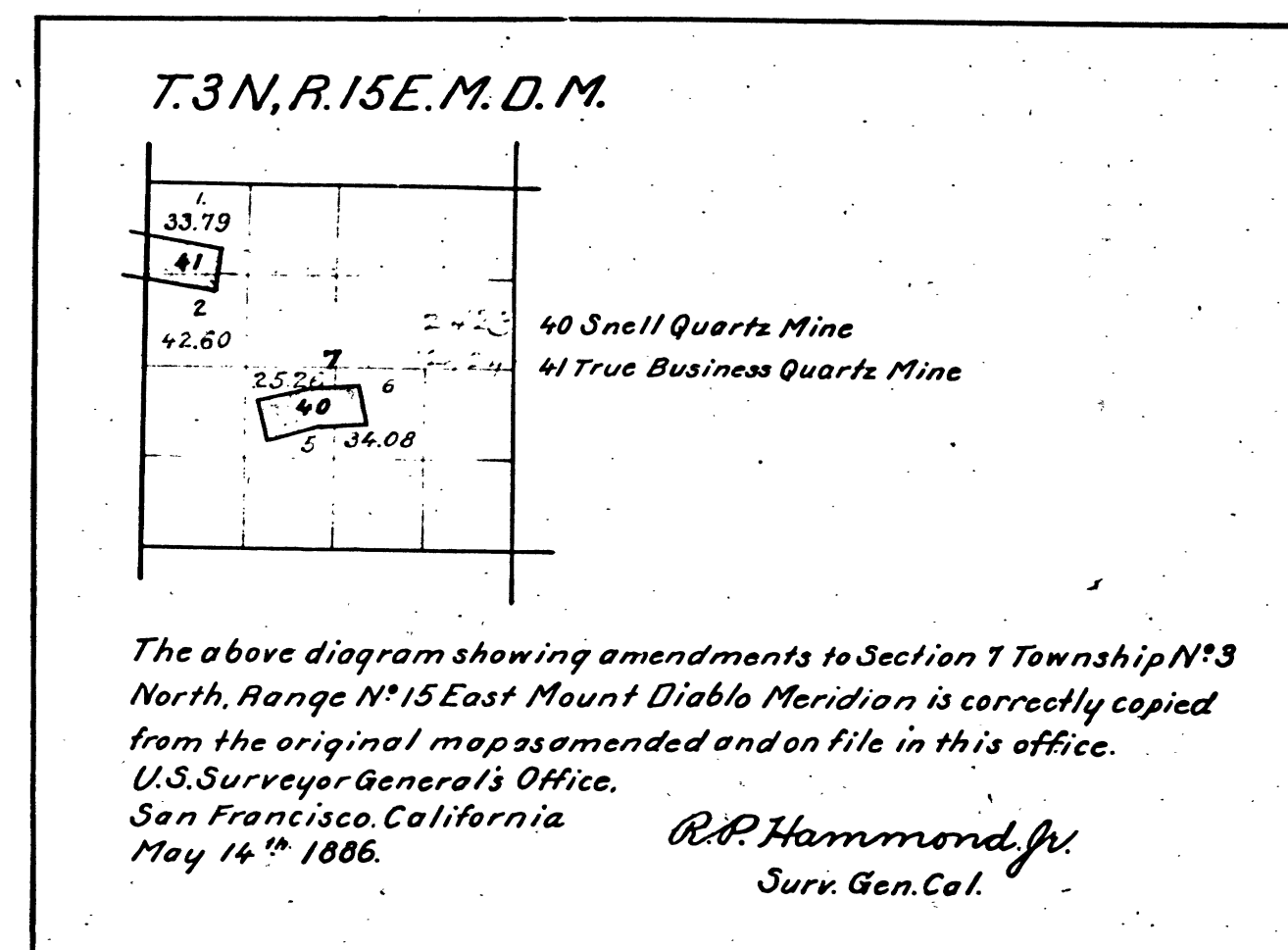
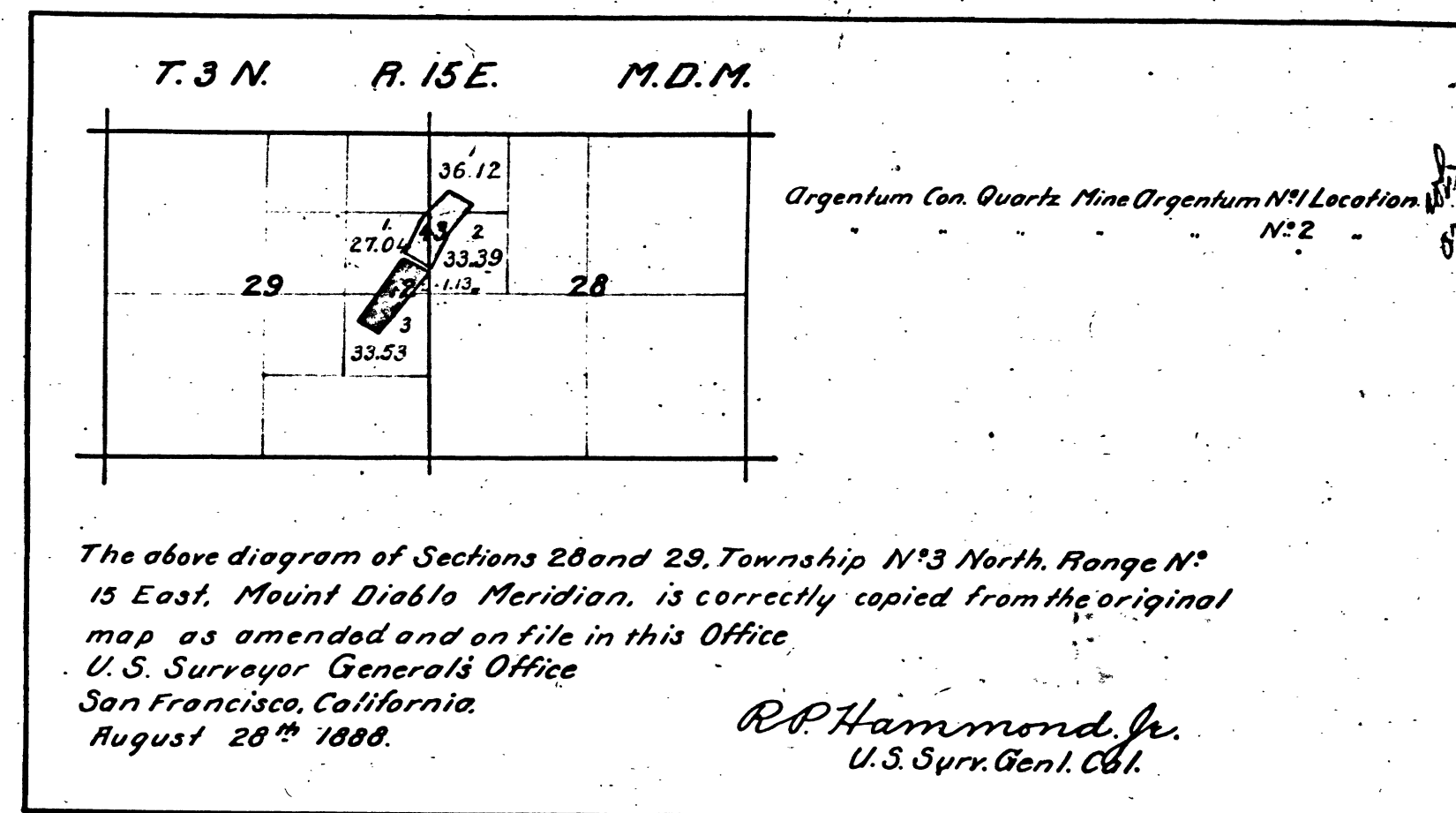


Township N°3 North, Range N°15 East, Mount Diablo Meridian, California.



R.G.
J.P.P.



The above diagram of Section 29, Township N°3 North, Range N°15 East, Mount Diablo Meridian, California, is correctly constructed from official plats on file in this Office.
U. S. Surveyor-General's Office,
San Francisco, California
September 30 1904

W. S. Graham.
U. S. Surveyor General for California

41 266

DEPARTMENT OF THE INTERIOR,
GENERAL LAND OFFICE,
Washington, D. C. Feb. 5, 1905.
I hereby certify that this is a true copy
of the plat of a local survey of the lands
to which it relates, on file in this office.

Recorder, General Land Office.

T 3 N R 15 E M D

CHAINS

CHAINS

10 20 40 60 80 120

6

BLM 133